
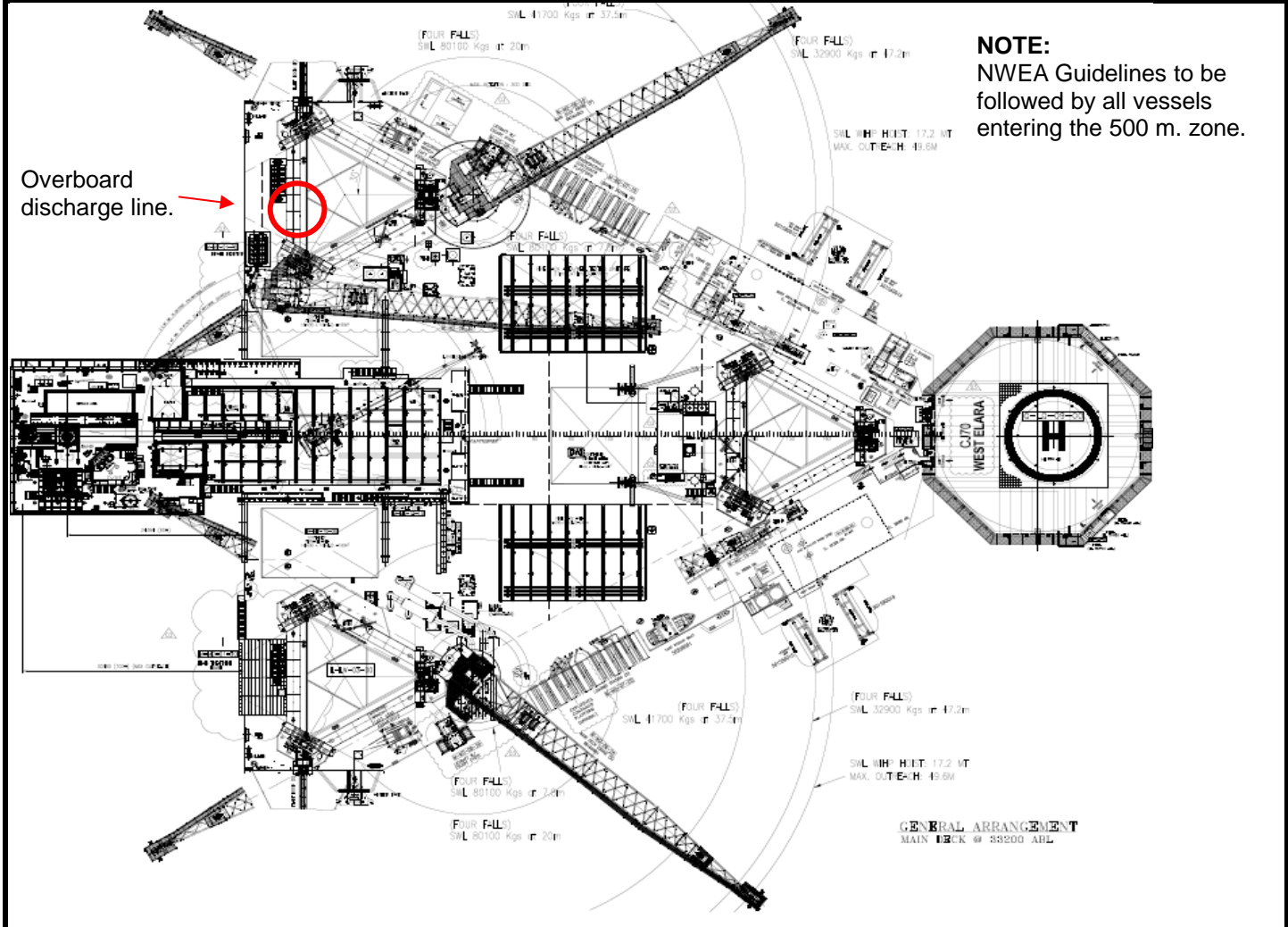


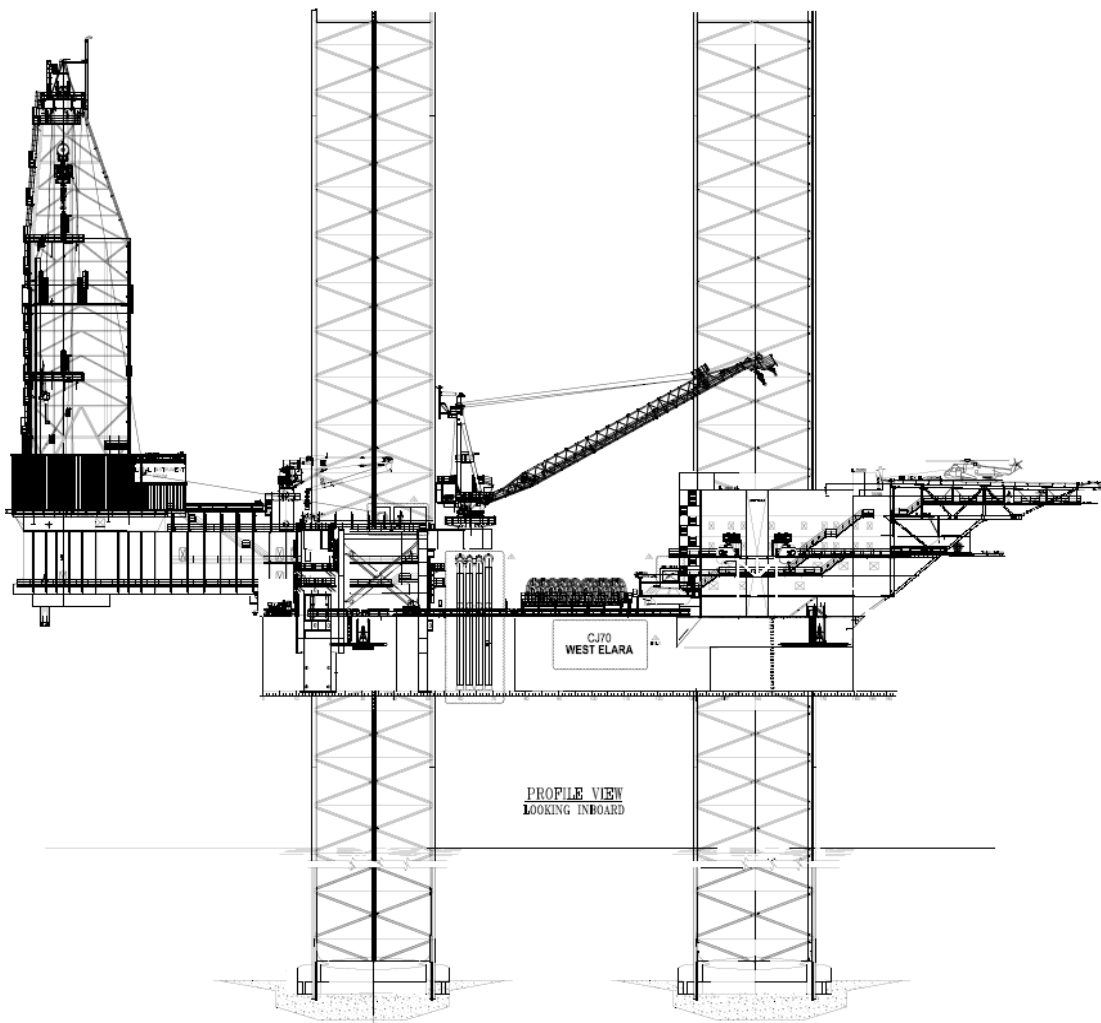
Location	Valemon	Jack Up Rig WEST ELARA	
Latitude	N 61° 02,6'		
Longitude	E 002° 20,5'		
Heading	331°	Special marine Hazards	Various
Water depth	133,3 m.	Overboard discharge line (Port aft)	Contact radio room one hour before arrival and again before entering the 500 m. zone
Airgap	40 m.	Ventilation lines for bulk	
Callsign	LATI		



Communication	General	Emergency	Helicopters	
VHF	69	16	LOG TRAFFIC	130,600 MHz 129,675 MHz
Telephone (RADIO)	52 03 67 51 52 03 67 53	00 870 765065016	e-mail (RADIO)	
UHF Boat Ops.	Tx / Rx 468.600 / 458.600	(Secondary) 457.525 / 457.525	administrator.westelara@seadrill.com	

STB./Port Crane	SWL(MT)	Radius (meter)	Sea Sign (meter)	PORT aft
Whip Line	17,2 t. - 7,2 t.	49 - 17,2	1 - 6	Same spec.
4 Fall	80,1 t. - 32,9 t.	20 - 7,2	0,5 - 1	Same spec.

Rig Alarms	Fire & Emergency	Abandon Rig	Toxic Gas	Rev 5 - 20.08.2014
Sound	Intermittent	Continuous	Intermittent	
Light	Flashing Yellow	Flashing Blue	Flashing Orange/Yellow	



PROFILE VIEW
LOOKING INBOARD

C/70
WEST ELARA