

Platform Name:

Snorre A



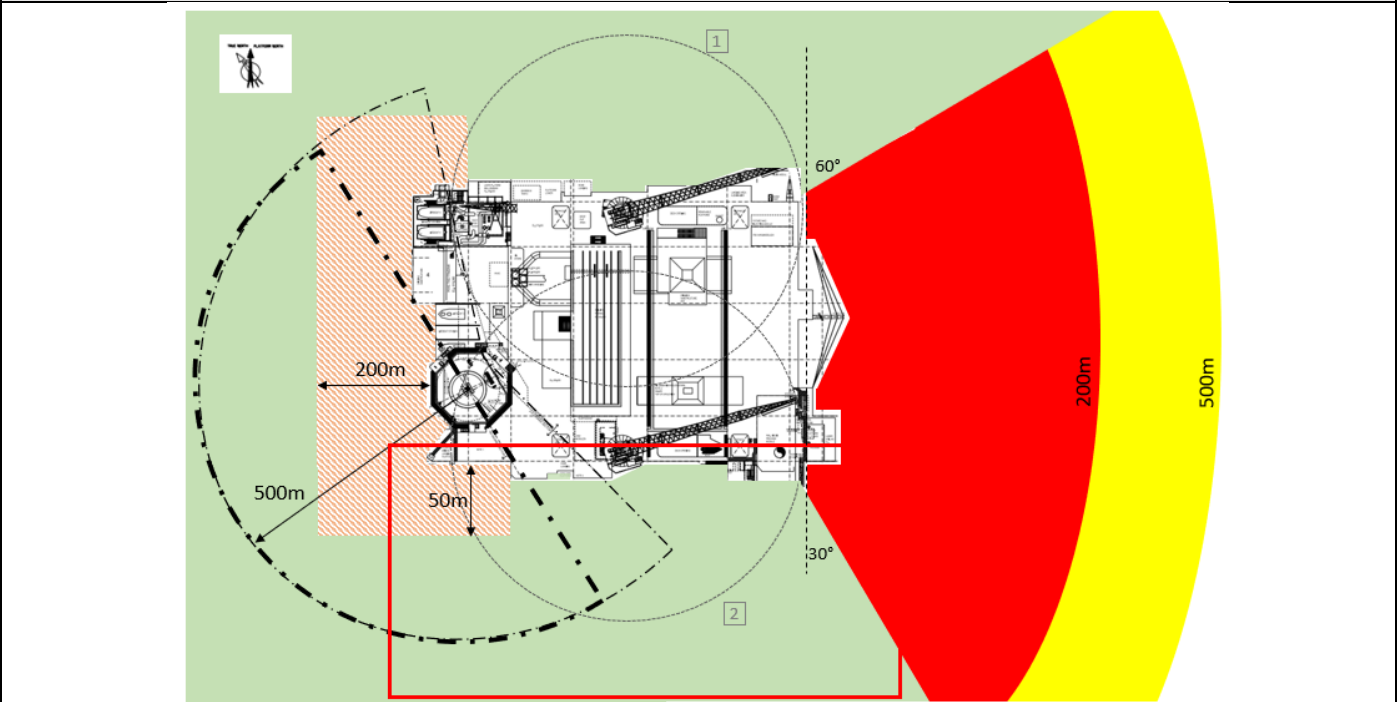
Contact Information

Call sign:	LF31	E-mail:	gmsnaskr@equinor.com
MMSI no:	257035000	Phone no:	515 73 333
Position datum WGS 84 North, dms:	61°26'55,96"	VHF central control room:	67
Position datum WGS 84 East, dms:	2°8'29,71"	UHF central control room:	4

Contact Information cranes





UHF crane 1	10	UHF crane 3	na
UHF crane 2	11	UHF crane 4	na

Map with zones (not to scale)



Zone color coding

Color	Meaning	Reason
	Green zone: Loading/offloading zone. Normal process with approval from the Central Control room	Cranes on north and south side
	Orange-striped zone: Caution zone. Entering this zone needs extra approval from Platform Manager in addition to Central Control room	For normal vessel operations, it should not be necessary to enter this zone.
	Red/Yellow zone: Exclusion zone. Entering this zone needs approved dispensation.	Risk of collision with risers, risk of dropped objects on risers. Risk of dropped objects, high temperatures and hot particles from flare.

Other symbols/markings	
   	180-degree obstacle free helicopter zone 210-degree obstacle free helicopter zone Overboard discharges Vessel operation in this zone is only allowed in drift off situations. This is because the hydrocarbon riser protection net is under repair.

Platform specific information	
Largest allowed vessel displacement without NMO:	8000t
Lowest height from MSL to living quarter or lifeboats:	26.2m
Lowest bridge height from MSL:	Na

Displacement / Significant wave height -table for vessel operation on weather side of platform
 Drift on situations (using this table) is now only allowed on the north side. This is because the riser net on the south side is under repair.

E = 5.2 MJ (riser net)	
Displacement [ton]	Significant wave height [m]
5000	1.7
6000	1.7
7000	1.7
8000	1.7
9000	1.7
10000	1.7
11000	4.6
12000	4.6
13000	4.6

For vessels above 13000t, the risk must be evaluated. The platform's maritime leader shall be contacted.



Additional information	
<ul style="list-style-type: none"> There is no clear connection between platform movements and weather / sea state. The platform does not move in a predictable pattern The "riser nets" have a ship collision capacity of 5.2 MJ, and the platform columns 14 MJ. WARNING: The riser net on the south side is under repair. See restrictions on the south side. Vessels shall never have the stern or bow directed at the riser nets between the columns Loading/unloading vessels should be alongside so that it covers both columns. In this way the probability of hitting the riser net with the bow or stern is reduced. 	

Owner: Marine Technology Department Equinor		
Rev. No	Date	Name
0	14.01.2020	moksh
1	02.04.2020	moksh
2	03.09.2020	inand